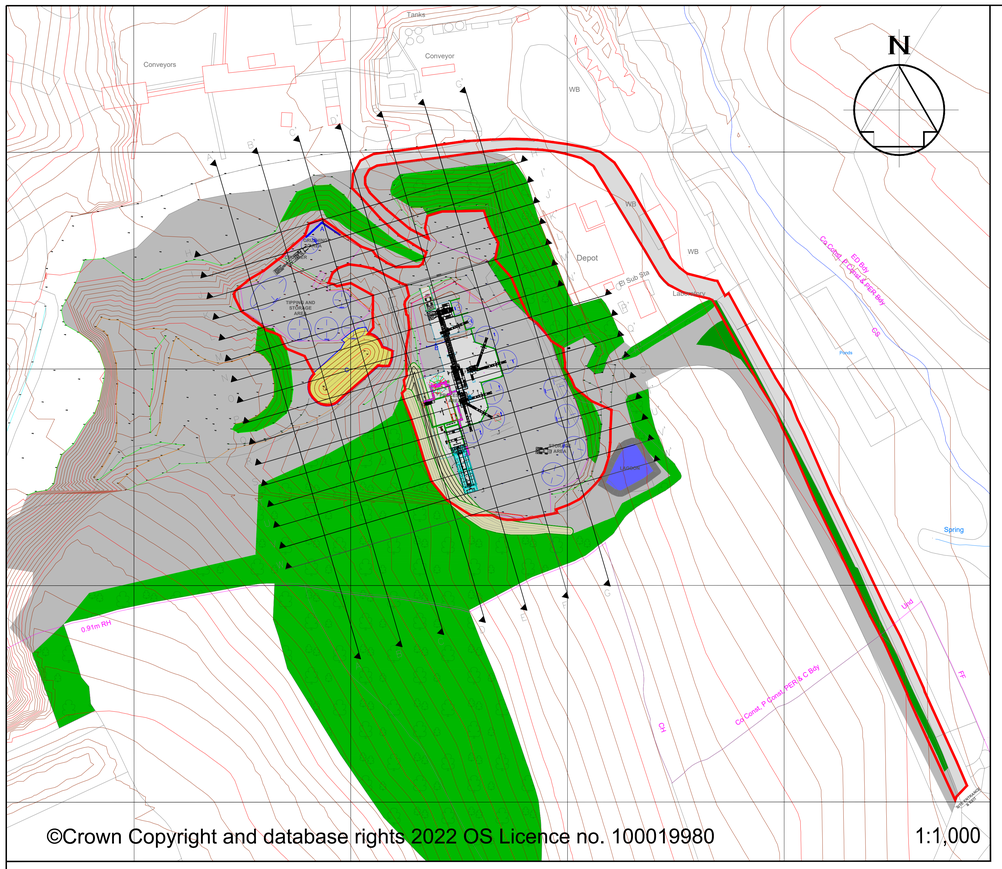



V — V'



W — W'

1:500

AMENDMENTS

Rev Ref.	DETAILS	Date	Made By	Chk'd By
A	CORRECT DRAWING SIZE LABEL FROM A1 TO A0, UPDATE SITE BOUNDARY POSITION ON SECTIONS V AND W	02/08/22	SCW	RJ
B	AMEND VEGETATION DETAILS ON SECTIONS V & W FOLLOWING TREE/SCRUB CLEARANCE, ADD PLATEAU BUND TO V & W, ADD LAGOON TO V & W	30/03/23	SCW	RJ

TECHNIA ENVIRONMENT AND PLANNING LTD
UNIT 1, FOXES LANE, OAKDALE BUSINESS PARK
BLACKWOOD, NP12 4AB
TEL: 02921 900400
EMAIL: PLANNING@TEPL.EU

Location :

FFOREST WOOD QUARRY
COWBRIDGE ROAD
TALYGARN, PONTYCLUN
CF72 9XD

Project :

AGGREGATES RECOVERY FACILITY

Title :

SECTIONS IV

Scale	Drawn	Checked	Approved
AS SHOWN	SW	RJ	RJ
Original Drawing A1	Date 01/02/22	Date 01/02/22	Date 01/02/22
Job No. RJG	Drg No. 11089 - 000 - G		Rev.